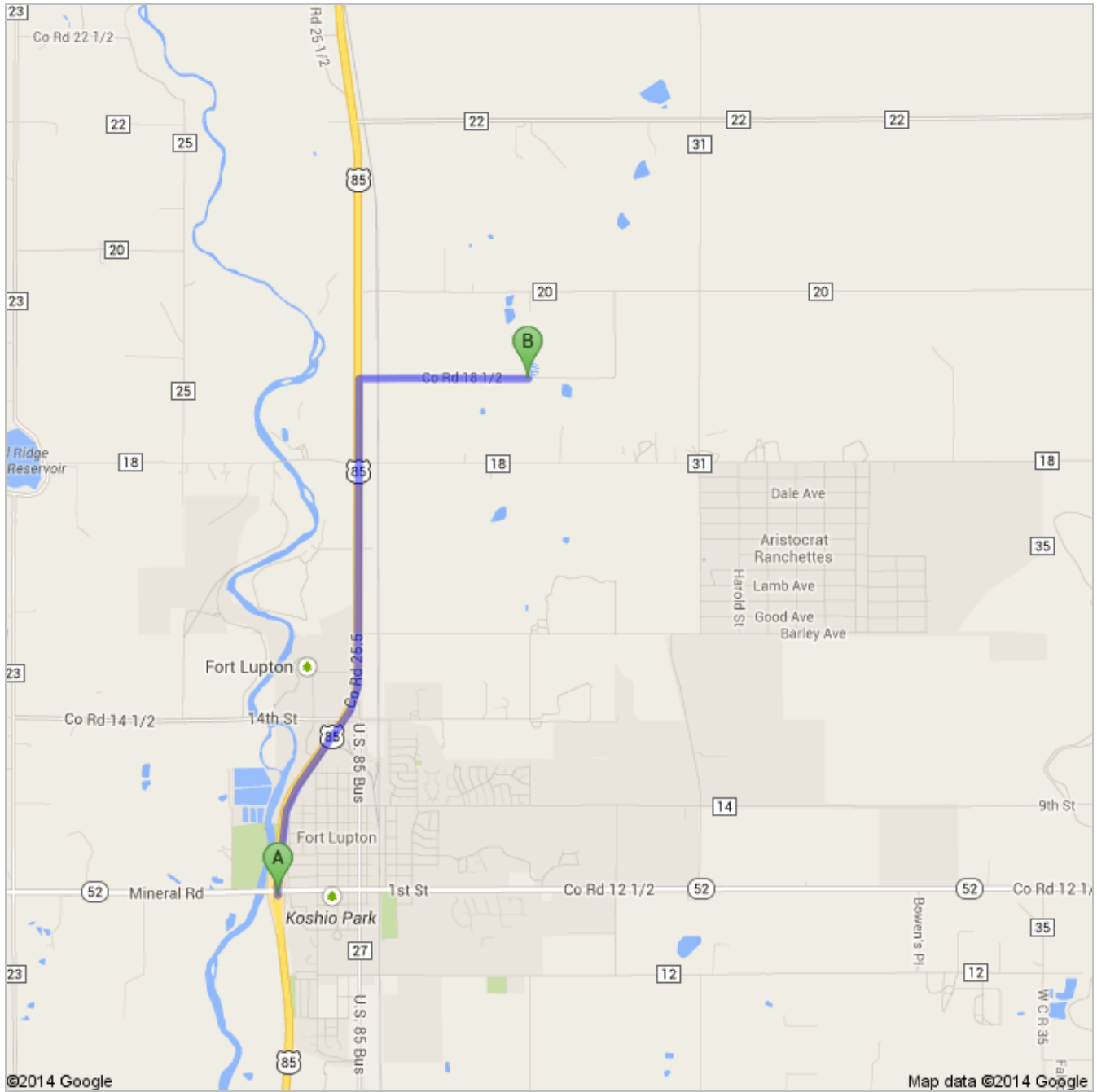





Directions to Co Rd 18 1/2


4.1 mi – about 7 mins


- North of Fort Lupton on Hwy 85 to County Rd 18.5. Turn Right on CR 18.5 (CAREFUL: RR Tracks). Proceed One Mile on CR 18.5 Left Hand Lake is On the Left Behind Green Gate; There is a Light Blue House To the Right



 US-85 N/Canam Hwy

 1. Head **north** on **US-85 N/Canam Hwy** go 3.1 mi
About 3 mins total 3.1 mi

 2. Turn right onto **Co Rd 18 1/2** go 1.0 mi
About 4 mins total 4.1 mi

 Co Rd 18 1/2

These directions are for planning purposes only. You may find that construction projects, traffic, weather, or other events may cause conditions to differ from the map results, and you should plan your route accordingly. You must obey all signs or notices regarding your route.

Map data ©2014 Google

Directions weren't right? Please find your route on maps.google.com and click "Report a problem" at the bottom left.